File: K:\01354-02\GIS\Maps\Fig1_Location.mxd, May 18, 2006 2:42:52 PM

City Of Shakopee MS4/SWPPP

SHAKOPEE

Location Map

Figure 1

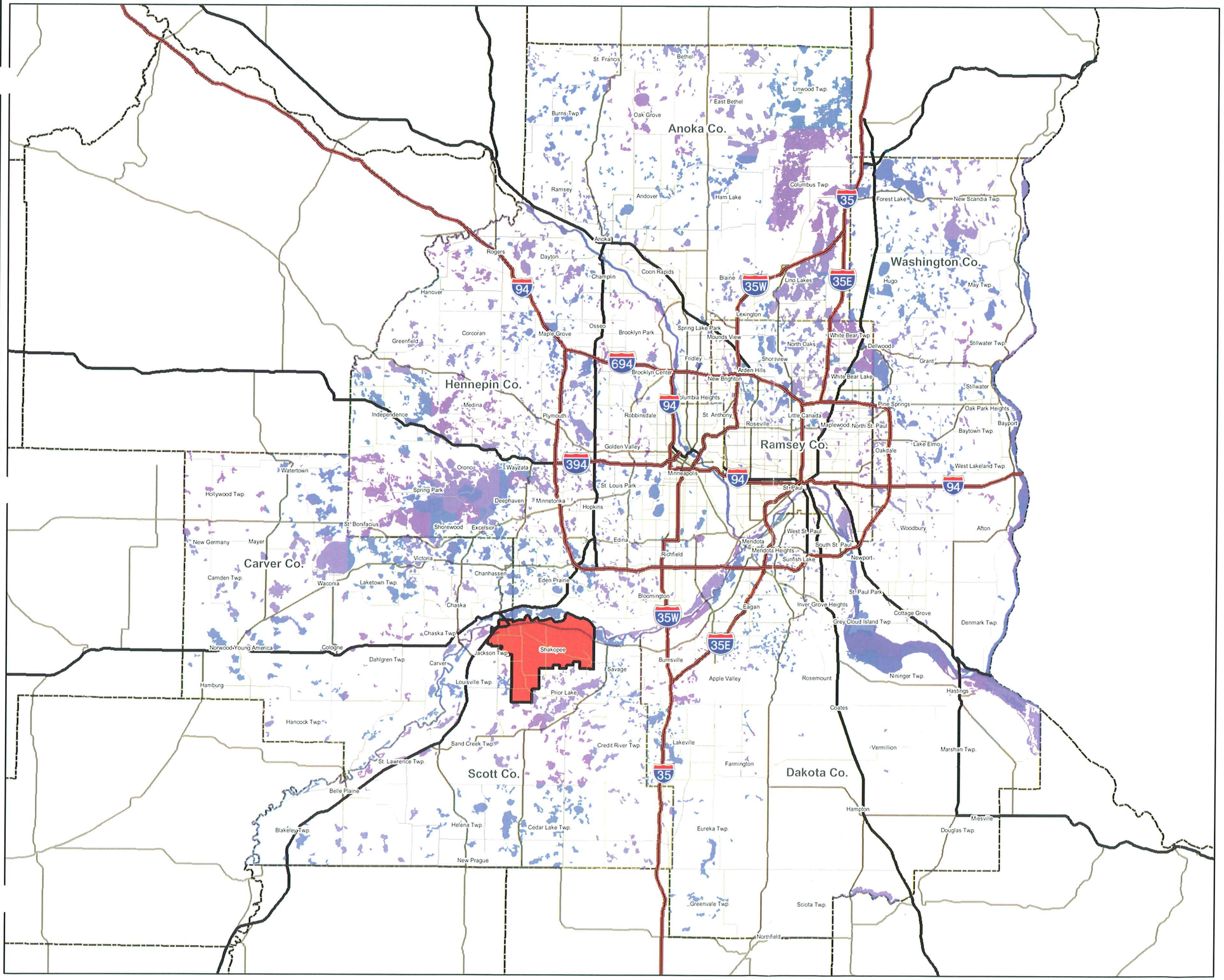

N

0 3.5 7 14 Miles

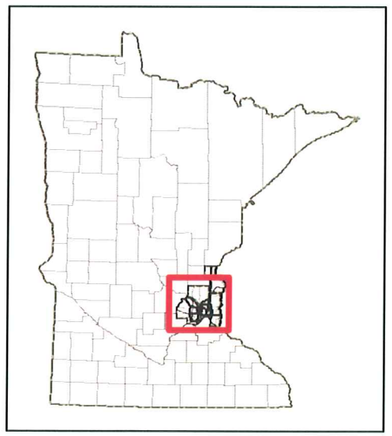

WSB & Associates, Inc.

File: K:\01354-02\GIS\Maps\Fig2_pwi.mxd, M---18, 2006 3:28:13 PM

City Of Shakopee MS4/SWPPP

SHAKOPEE

DNR Public Waters/Wetlands

Figure 2

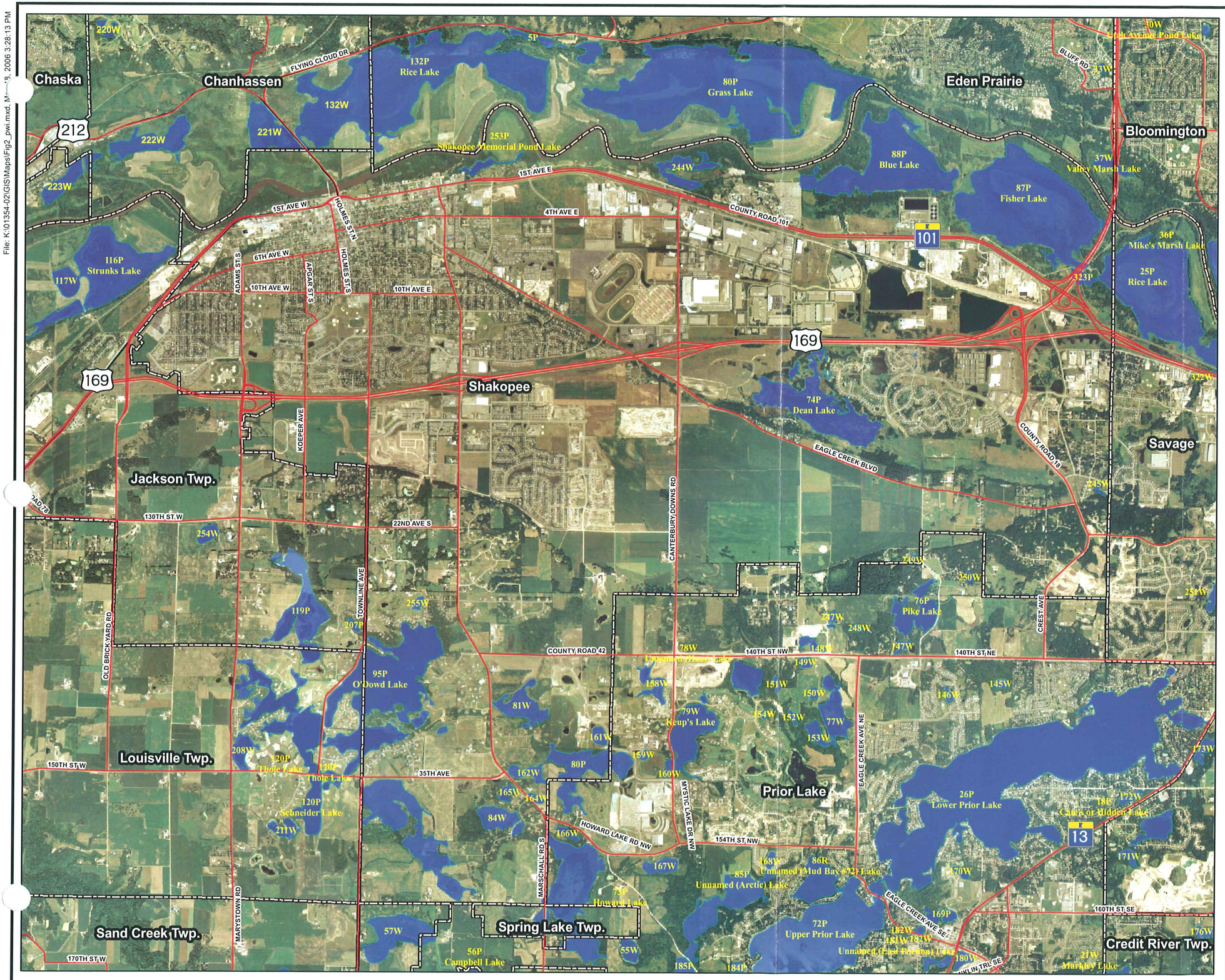

Legend

- Roads
- Corporate Boundaries
- DNR Public Waters & Wetlands

N

0 2,000 4,000 8,000 Feet

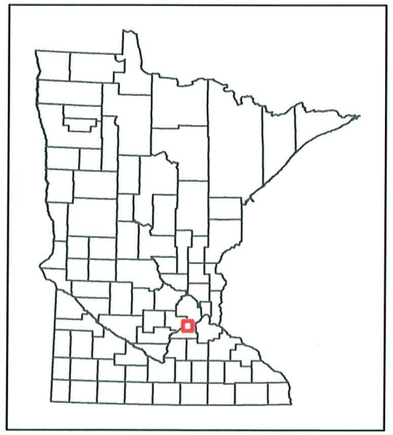

WSB & Associates, Inc.

File: K:\01354-02\GIS\Maps\Fig3_nwi.mxd, Nov 9, 2006 3:27:50 PM

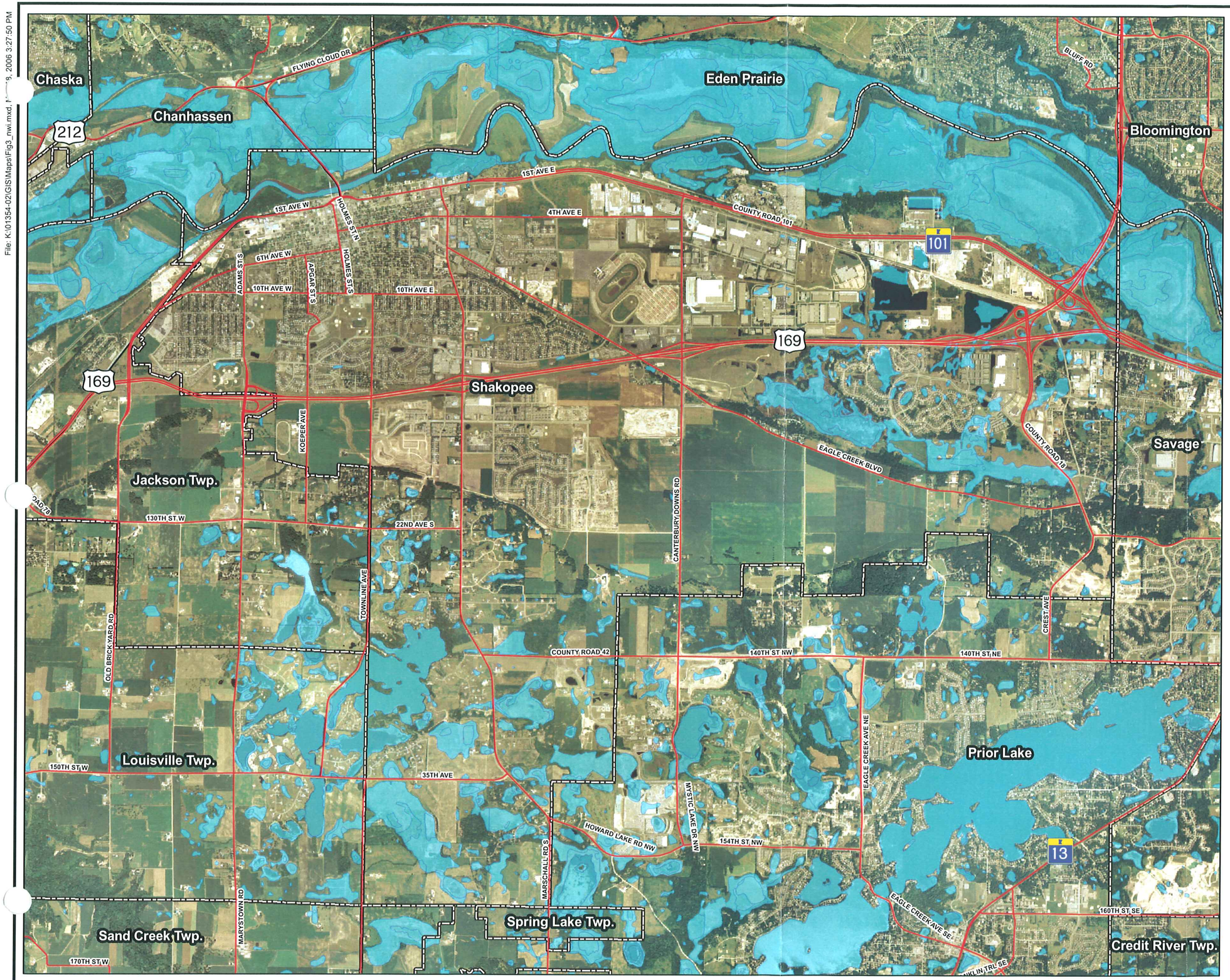

City Of Shakopee MS4/SWPPP

SHAKOPEE

NWI Wetlands

Figure 3

Legend

- Roads
- Corporate Boundaries
- NWI Wetlands

N

0 2,000 4,000 8,000 Feet

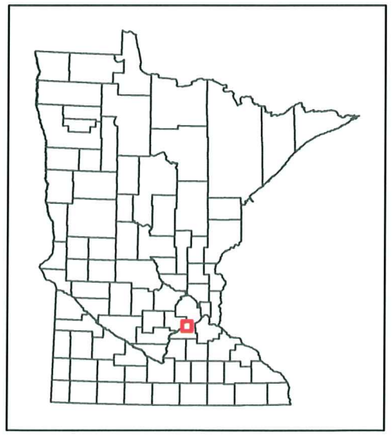

WSB & Associates, Inc.